








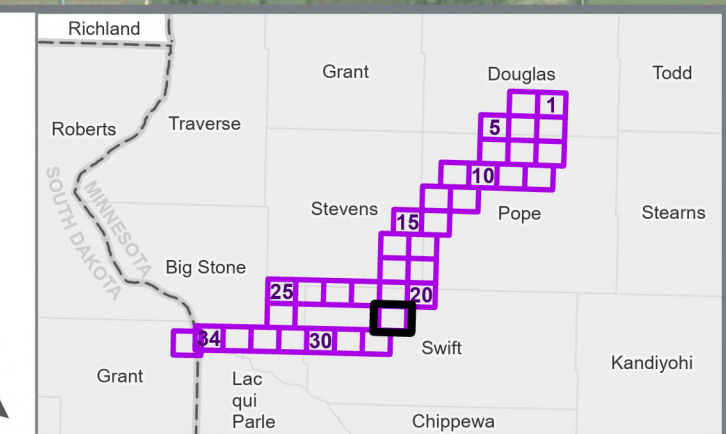


**LEGEND**  
**Proposed Route Options \***  
 Information is current as of 10/18/2024 and is subject to change

-  Project Substation
-  Existing AC Transmission Line
-  Existing DC Transmission Line
-  Railroad
-  Road
-  Airport
-  River/Stream
-  Section Line
-  Municipal Boundary



**BSSA**  
 Big Stone South to Alexandria  
**BIG STONE SOUTH - ALEXANDRIA TRANSMISSION LINE PROJECT**  
 0 1,000 2,000  
 Feet  
 Data Current as of: 10/18/2024