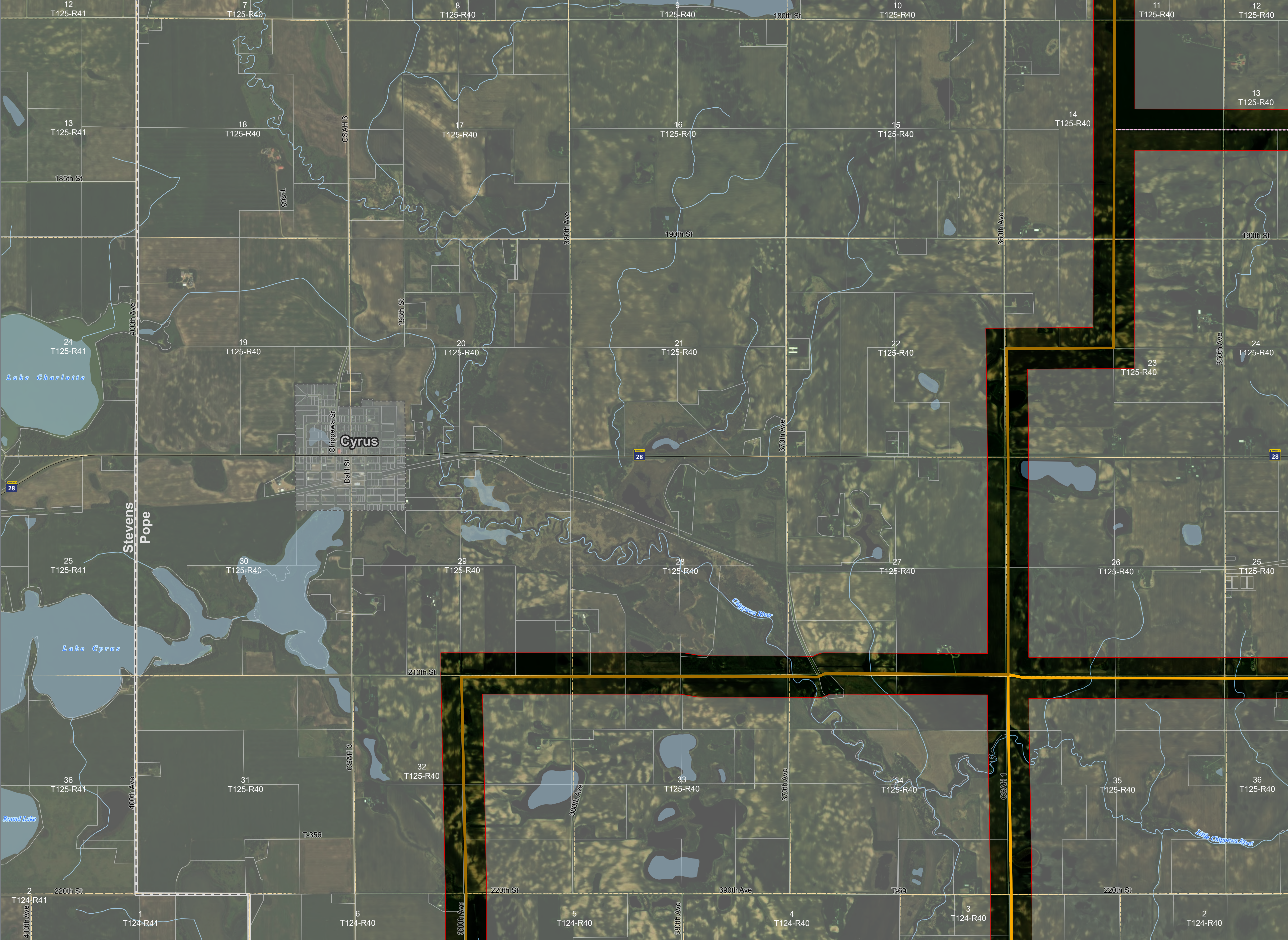


ROUTE SEGMENTS

13








LEGEND




Proposed Route Options *

Information is current as of 04/24/2025
and is subject to change

- Central 1
- Central 2
- Connector Segment

- New EIS proposed route options
 Route Width
 Project Substation

-  Existing AC Transmission Line
 Existing DC Transmission Line
 Railroad
 Road

-  Airport
 River/Stream
 Section Line
 Municipal Boundary

